

Weekly Notice of Operations (WNoO)

Dogger Bank A Offshore Windfarm

Construction Operations

DOGGER BANK
WIND FARM

Issue Date: 28 March 2022

LF500013-CST-DOG-NOT-0006 Weekly Notice of Operations - Rev 002

Work Planned for the Period 28.03.2022 to 03.04.2022

Offshore Construction of the Dogger Bank A Offshore Wind Farm commenced on the 18th of March 2022.

This notice will be updated weekly, giving information on the progress and resources involved in the offshore project. The intention is to give an overview of activities and vessels involved. Should anyone have questions regarding the operations, we kindly ask you to put them forward well in advance.

Dogger Bank Offshore Wind Project is a development project within the Renewables offshore wind sector for the three owners; SSE, Equinor and ENI. Dogger Bank A is the first stage of development in the Dogger Bank Zone in the United Kingdom. It will have a consented capacity of up to 1.2 GW.

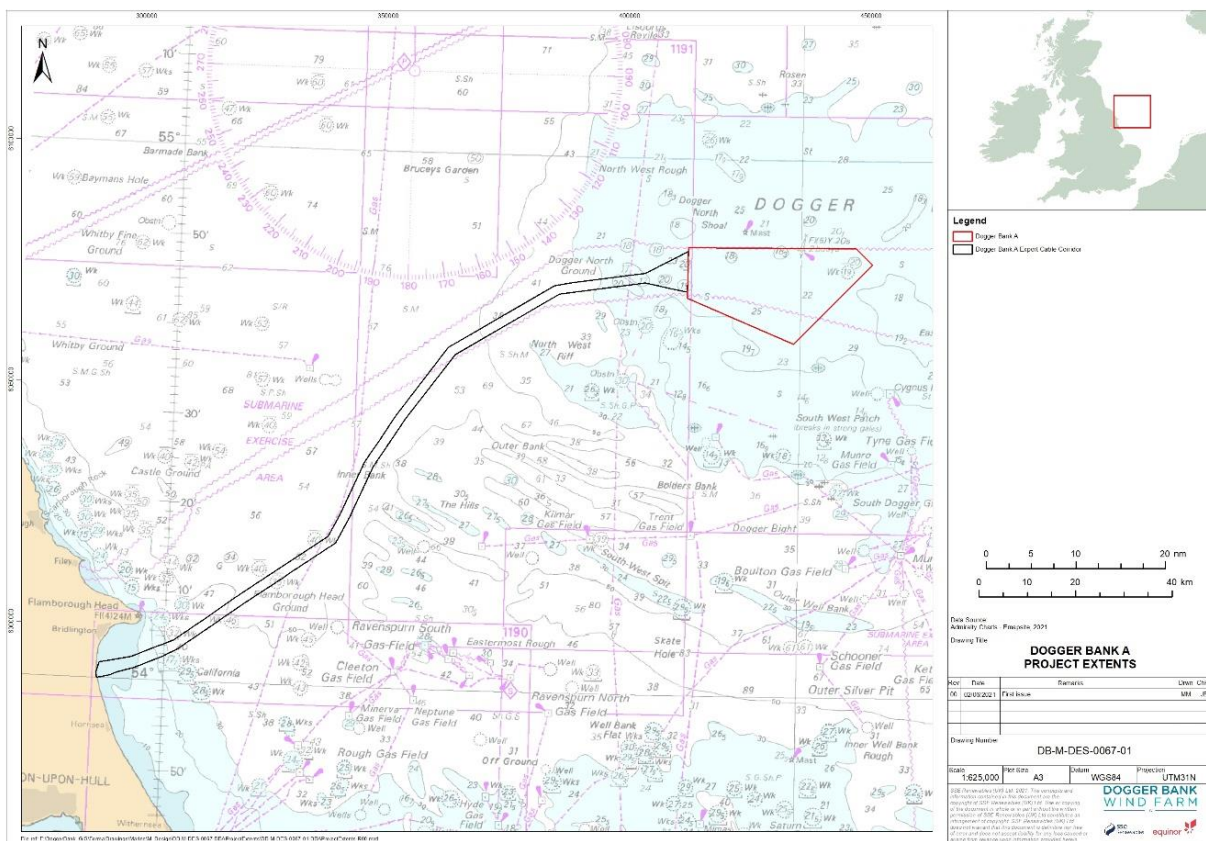


Fig. 1 Dogger Bank A Offshore Wind Farm Location

1. Contact Details for Marine Coordination

The following contact can provide more information if required. Please note that specific queries can also be addressed to the relevant vessel or shore-based representatives.

Weekly Notice of Operations (WNoO)

Dogger Bank A Offshore Windfarm

Construction Operations

DOGGER BANK
WIND FARM

Issue Date: 28 March 2022

LF500013-CST-DOG-NOT-0006 Weekly Notice of Operations - Rev 002

Telephone Number	+44 (0) 7931 991 577
Emergency Contact (24/7)	+44 (0) TBC
Email for Marine Coordinator	john.bray@sse.com
Address	DB Construction office, Atlantic House, Port of Tyne NE34 0AB

2. Ongoing Operations

2.1 Export Cable Installation

The survey vessel **Geo Ranger** will conduct a geophysical Pre-lay survey along the Dogger Bank A export cable corridor in the Southern North Sea, between 28th March 2022 and approximately 15th April 2022. Survey operations will be continuous, 24 hours a day.

The geophysical survey includes acquisition of high-resolution hull mounted Multi Beam Echo Sounder (MBES) data and Remotely Operated Vehicle (ROV) visual inspections of pipeline crossings and targets of potential interest..


Vessel – Geo Ranger		Contact Details	
		Call Sign	PHHV
		MMSI	245893000
		IMO	9885831
		Vessel Details	
		Length	41.6m
		Beam	8.7m
		Draft	2.4m
		Vessel Contact	Bridge: +31 (0) 6 25 26 14 99 Email: georanger@geoplus.nl

Table1 Coordinates of the Pre-Lay survey operation along the Dogger Bank A export cable corridor - Please note: The coordinates presented below represent a simplified centreline. The extent of the wider working area is +/-450m either side of the route.

ID	Degrees Decimal Minutes	
	Latitude (WGS 84)	Longitude (WGS 84)
1 (Nearshore)	54°00.282'N	000°13.012'W
2	54°00.455'N	000°11.533'W
3	54°00.429'N	000°10.931'W
4	54°03.102'N	000°00.788'E
5	54°03.600'N	000°01.301'E
6	54°03.803'N	000°02.874'E
7	54°04.569'N	000°03.028'E
8	54°06.099'N	000°05.499'E
9	54°08.000'N	000°12.106'E

Weekly Notice of Operations (WNoO)

Dogger Bank A Offshore Windfarm Construction Operations

DOGGER BANK
WIND FARM

Issue Date: 28 March 2022

LF500013-CST-DOG-NOT-0006 Weekly Notice of Operations - Rev 002

10	54°08.970'N	000°13.279'E
11	54°10.844'N	000°18.926'E
12	54°14.297'N	000°27.019'E
13	54°15.388'N	000°28.232'E
14	54°15.285'N	000°28.964'E
15	54°15.614'N	000°29.864'E
16	54°25.876'N	000°38.494'E
17	54°27.155'N	000°39.057'E
18	54°29.917'N	000°43.535'E
19	54°36.977'N	000°52.296'E
20	54°38.203'N	000°54.450'E
21	54°45.004'N	001°13.429'E
22	54°46.679'N	001°30.266'E
23	54°47.791'N	001°35.394'E
24	54°47.935'N	001°37.680'E
25	54°46.881'N	001°41.153'E
26	54°47.496'N	001°45.504'E
27	54°47.291'N	001°46.521'E
28	54°47.410'N	001°48.787'E
29 (Offshore)	54°46.998'N	001°51.603'E

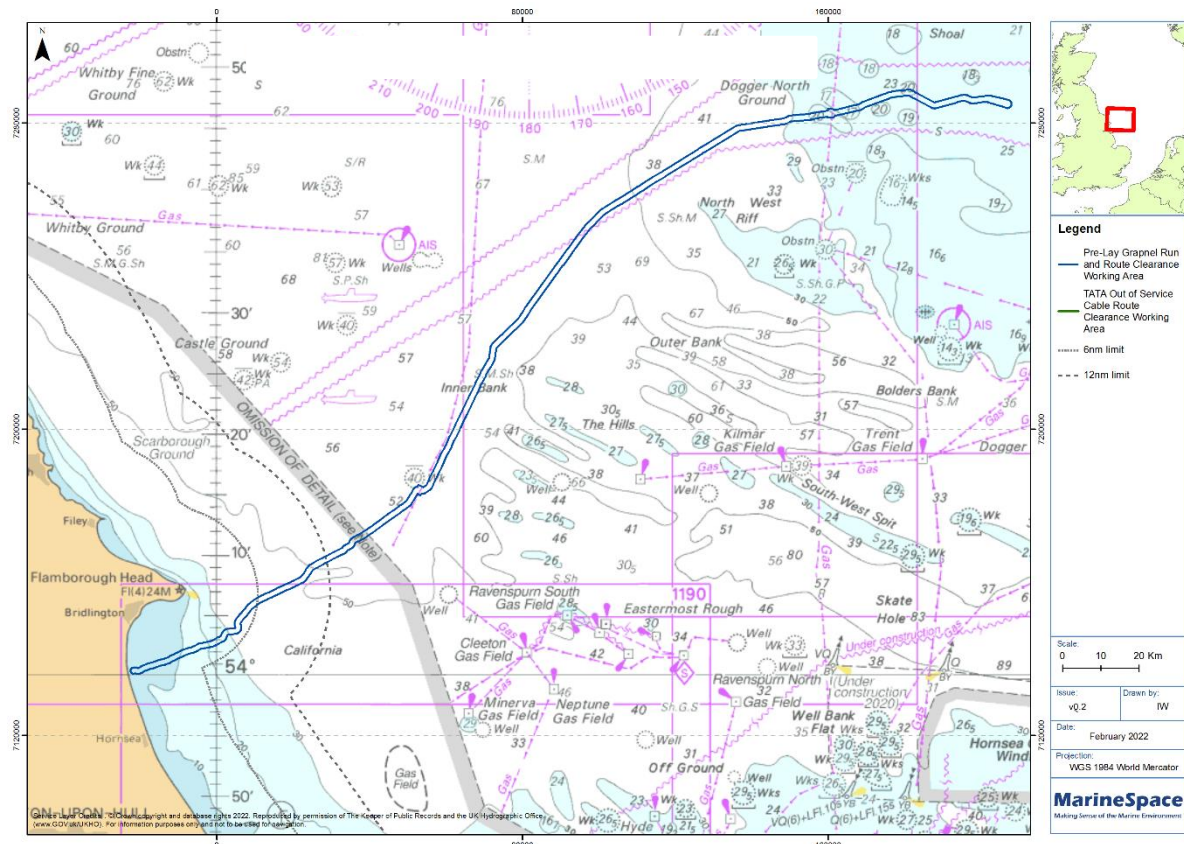


Figure 2: Pre-Lay Survey Working Area Overview

Weekly Notice of Operations (WNoO)

Dogger Bank A Offshore Windfarm

Construction Operations

DOGGER BANK
WIND FARM

Issue Date: 28 March 2022

LF500013-CST-DOG-NOT-0006 Weekly Notice of Operations - Rev 002

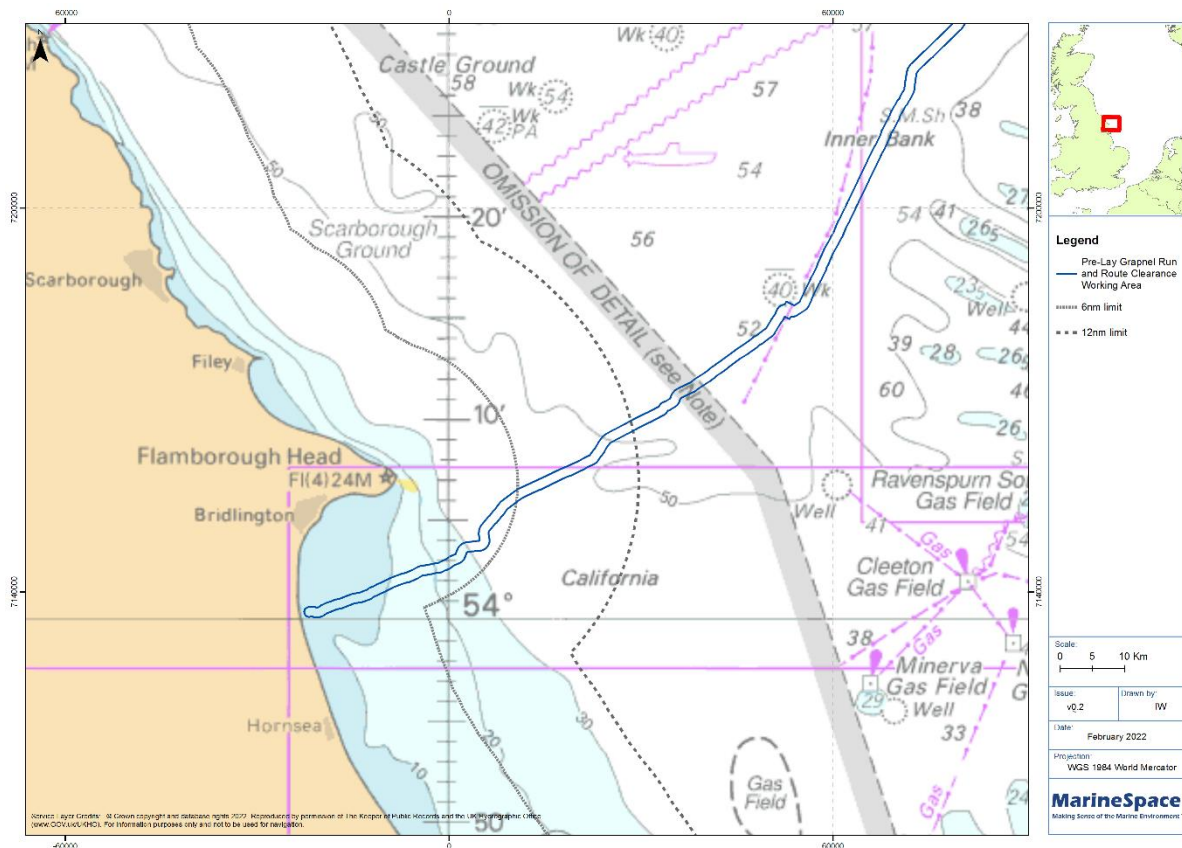


Figure 3: Pre-Lay Survey Working Area Inshore

3. General Safety Advice

All vessels engaged in construction activities will exhibit the appropriate lights and shapes, defined by the International Regulations for Preventing Collisions at Sea 1972, relative to their operations. Vessels will also transmit an Automatic Identification System (AIS) message.

All vessels are requested to give all construction and support vessels a wide berth.

Mariners are reminded to navigate with caution and keep continuous watch on VHF Ch. 70 / 16 when navigating the area.

Weekly Notice of Operations (WNoO)

Dogger Bank A Offshore Windfarm

Construction Operations

DOGGER BANK
WIND FARM

Issue Date: 28 March 2022

LF500013-CST-DOG-NOT-0006 Weekly Notice of Operations - Rev 002

4. Fisheries Liaison

Fisheries liaison associated with the activity will be co-ordinated by Brown and May Marine Ltd. For any commercial fishery queries please contact:

Alex Winrow-Giffin, Brown & May Marine Ltd

Alex@brownmay.com

Tel: 01379 870181

Mob: 07760 160039

Zoë Lawrence - Brown & May Marine Ltd

zoe@brownmay.com

Mob: 07923 138175

5. Distribution List

A central list of recipients is maintained by the Marine Coordinator. If you are not the appropriate recipient of these notices or do not wish to receive the notices in the future, please contact us at the address included in Section 1 of this notice.

6. Website

The official website of Dogger Bank Offshore Windfarm Limited can be found at:

[Weekly documents Archive - Dogger Bank Wind Farm](#)

This contains all Notices to Mariners (NtM) published by DBOWF and all Weekly Notices of Operations, together with a large amount of general information about the Project.

Details of NtM published by DBOWF can also be found on the Kingfisher Bulletin interactive chart at: [View all Notices \(kingfisherbulletin.org\)](http://kingfisherbulletin.org)

Weekly Notice of Operations (WNoO)


Dogger Bank A Offshore Windfarm

Construction Operations

DOGGER BANK
WIND FARM

Issue Date: 28 March 2022

LF500013-CST-DOG-NOT-0006 Weekly Notice of Operations - Rev 002

Dogger Bank A Offshore Windfarm Vessels & Operators									
Vessel Data Matrix OWF									
No Ref	Vessel Picture	Vessel Name / Flag	Type / Function	Operator	Contact / contact details	Call sign / MMSI / IMO	LOA (m) Beam (m) Draft (m)	Date on Site	Marine Licence applicable
1		Geo Ranger	Survey	MMT Sweden AB Sven Källfelts Gata 11 SE-426 71 Västra Frölunda Sweden Phone +46 31-76 20 300 Email info@mmt.se	Eero Impola (NKT DPA) Mobile: +46 702 916 121 Email: Eero.impola@nkt.com	PHHV/245893000 /9885831	41.6/8.7/2.4	01.04.22	OFTO